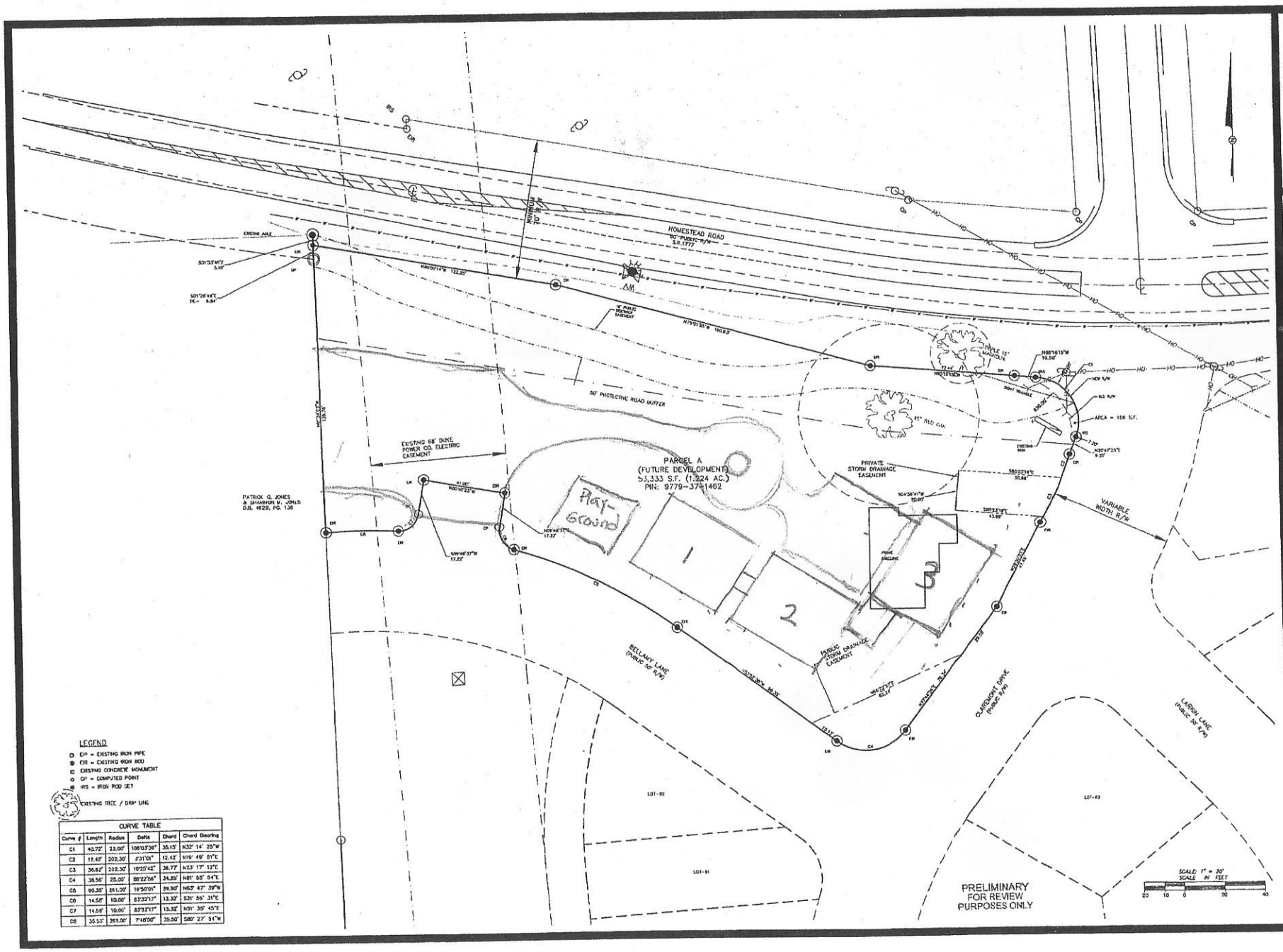

LEGEND

- EIP = EXISTING IRON PIPE
- EIR = EXISTING IRON ROD
- EXISTING CONCRETE MONUMENT
- CP = COMPUTED POINT
- IRS = IRON ROD SET
- EXISTING TREE / DRIP LINE

CURVE TABLE

Curve #	Length	Radius	Delta	Chord	Chord Bearing
C1	40.72'	22.00'	106°03'39"	35.15'	N32° 14' 25"W
C2	12.42'	202.30'	3°31'01"	12.42'	N19° 49' 51"E
C3	36.82'	202.30'	10°25'42"	36.77'	N23° 17' 12"E
C4	38.56'	25.00'	88°22'56"	34.85'	N81° 55' 54"E
C5	90.35'	261.00'	19°50'01"	89.90'	N63° 47' 39"W
C6	14.58'	10.00'	83°32'17"	13.32'	S31° 56' 31"E
C7	14.58'	10.00'	83°32'17"	13.32'	N51° 35' 45"E
C8	35.53'	261.00'	7°48'00"	35.50'	S89° 27' 54"W

PHILIP POST & ASSOCIATES
ENGINEERS PLANNERS SURVEYORS
401 Providence Rd #200
Chapel Hill, NC 27514
919.928.1173
919.493.2600
A Division of Pennoni
Firm License F-1267

PRELIMINARY FOR REVIEW PURPOSES ONLY

SITE PLAN

CLAREMONT - PHASE 4 - PARCEL A

TOWN OF CARRBORO ORANGE COUNTY, N.C.

SCALE 1" = 20'
DRAWN BY DC
CHECKED BY PNP
DATE 12-08-2015
PROJECT NO. 500324
DRAWING NO. 86833SP08

REVISIONS

SHEET 1
OF 1

FRONT

LEFT

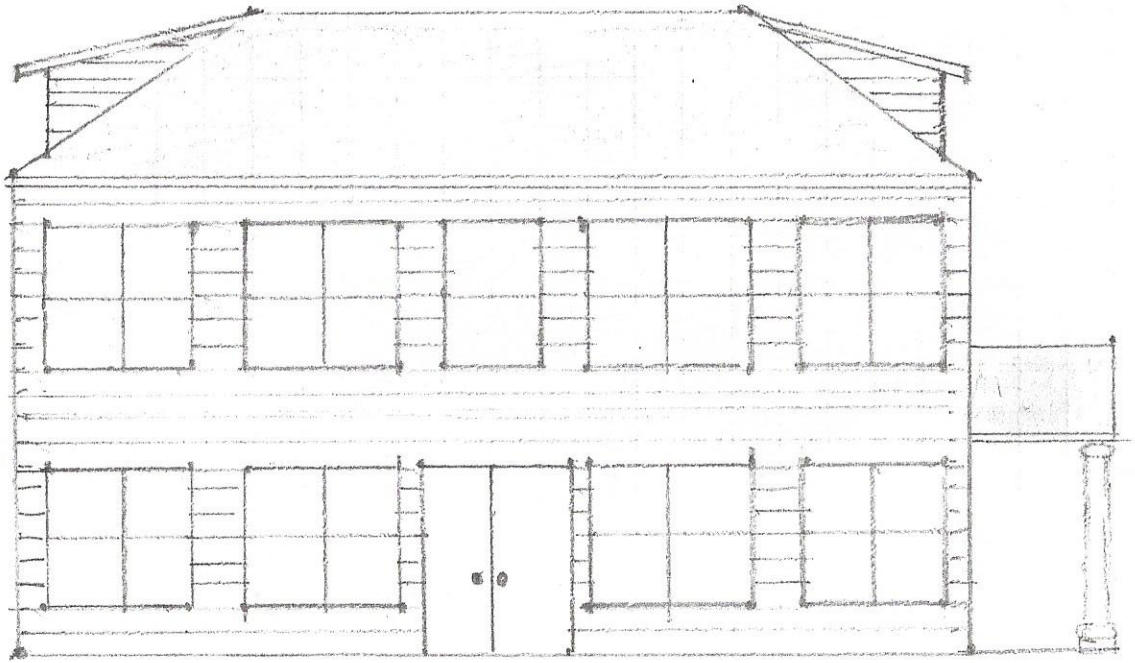

RIGHT

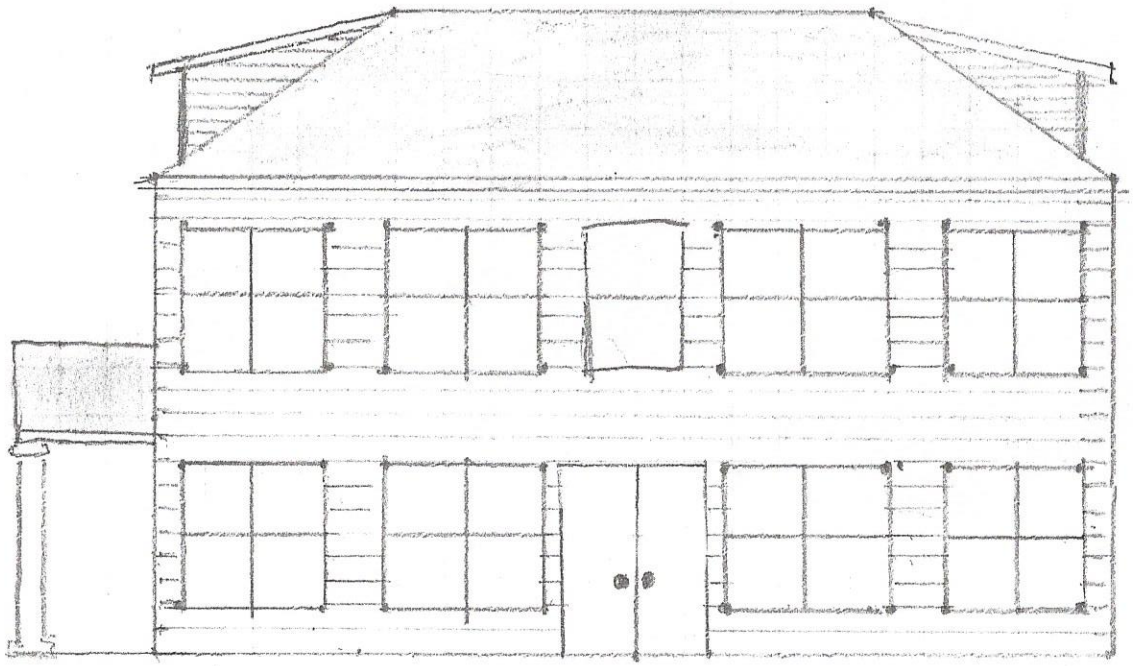
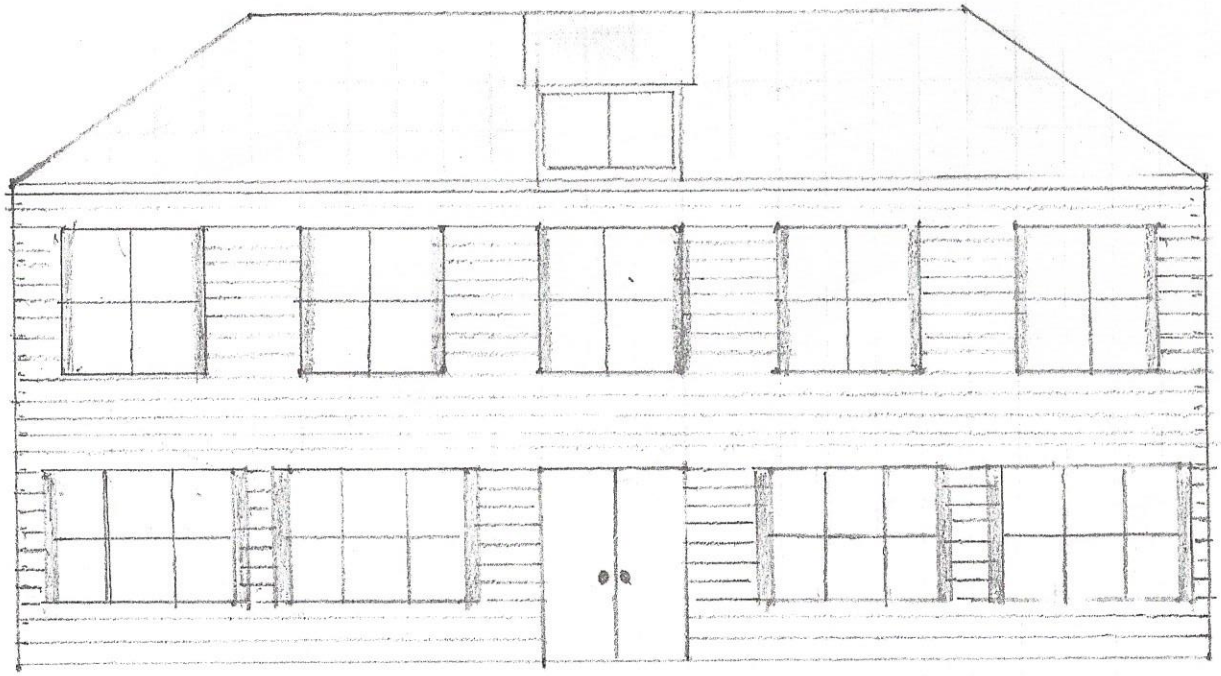
REAR