Chapel Hill Bicycle Map

Bicycle Links

Bike Co-op	recyclery.org
Back Alley Bikes	backalleybikes.net
The Bicycle Chain	thebicyclechain.com
Cycle 9	cycle9.com
Performance	performancebike.com
The Clean Machine	thebicyclechain.com

UNC Dept of Public Safety
dps.unc.edu/Transit/transitnav.cfm

Ride Safely

- *Share the road*
- *Don't assume motorists can see you*
- *Never ride against traffic*
- *Use courtesy, caution, common sense*
- *Follow signs and signals*
- *Learn more: www.ncdot.org/transit/bicycle*



Bicycle & Greenways Map



Fare Free Transit

Chapel Hill Transit

chtransit.org
919-969-4900

Chapel Hill Transit provides fare free transit services in Chapel Hill and Carrboro, including the UNC campus. Service is available on weekdays from 5 a.m. to 8:30 p.m., with limited bus services until 1 a.m.

Each bus can carry two bicycles.

Safe Routes to School

Go! Chapel Hill

townhall.townofchapelhill.org/gochapelhill

Go! Chapel Hill is committed to making routes to school safer in our community. Making it easier for children to walk or bike to school has a positive impact on the environment and the physical health of our children.

Participating schools in the Go! Chapel Hill program are Estes Hills Elementary, Rashkis Elementary, Ephesus Road Elementary, Mary Scroggs Elementary, Phillips Middle and Culbreth Middle.

National Center for Safe Routes to School

http://www.saferoutesinfo.org

The National Center for Safe Routes to School is maintained by the University of North Carolina Highway Safety Research Center with funding from the U.S. Department of Transportation Federal Highway Administration.

Welcome

Bicycling, in combination with Chapel Hill's fare free bus system, is a great way to get around Chapel Hill. It's fast, healthy and good for the environment. In 2010 the League of American Bicyclists named Chapel Hill a Bicycle Friendly Community. This award reflects Chapel Hill's emphasis on accommodating people who are walking, bicycling and using transit.

This map identifies the community's existing on-street bicycling facilities and network of greenways. Whether you are a resident looking for a nice walk or bicycle ride through the woods or along a creek, or if you are a student looking to explore the surrounding area without a car, you should find this map helpful.

Please do your part to improve bicycling in Chapel Hill by riding responsibly, following the Rules of the Road and sharing the trails. Feel free to contact us if you have suggestions for how to improve bicycling conditions. Let's work together to keep Chapel Hill safe and bicycle-friendly.

Your comments and suggestions are always welcome. Please contact us at info@townofchapelhill.org or call 919-967-2743.

Check out our social media presence at:

www.townofchapelhill.org/socialmedia

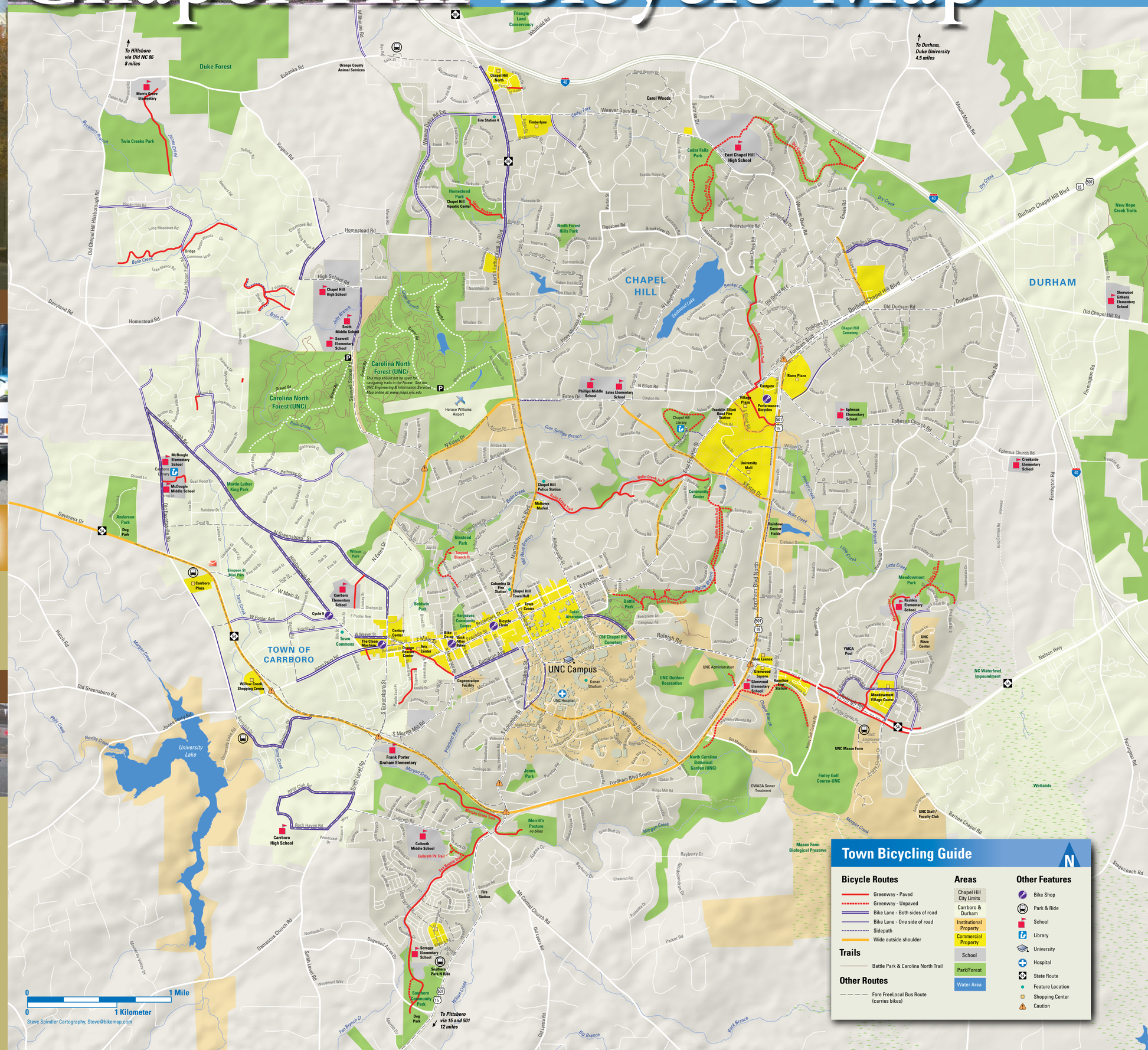

Chapel Hill Greenways

Dry Creek, Cedar Falls Park

Chapel Hill – A town within a park

The total land area of Chapel Hill is 21.3 square miles, and about 11 percent of this is dedicated to parks and open space. Since the Town Council adopted an open space plan in 1965, there are now about 1,200 acres of park, open space, and greenway easements totaling 12 miles of trails.

Tanyard Branch

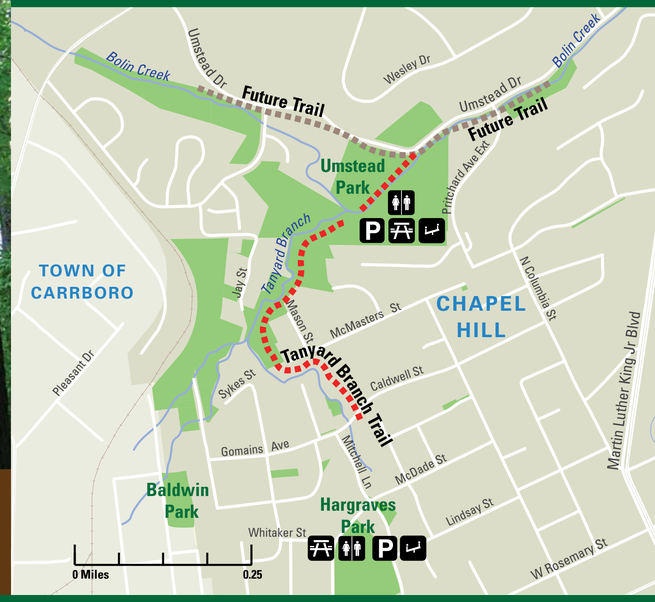

Friends of Chapel Hill Parks, Recreation and Greenways

The organization is a non profit 501(c)(3) that serves to support the activities and goals of the Town of Chapel Hill Parks and Recreation Department. Funding sources include individual gifts, grants, fund raising activities, and estate funding.

Tax deductible donations can be made to the Friends of Chapel Hill Parks and Recreation. You may designate how you want your tdonation to be used. Mail donations to:

Friends of Chapel Hill Parks and Recreation
c/o Chapel Hill Parks and Recreation
200 Plant Road Chapel Hill, NC 27514

Bolin Creek, Battle Branch

Lower Booker Creek

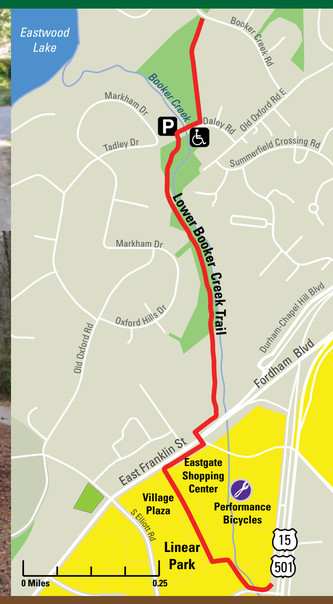

Morgan Creek, Merritt's Pasture

Greenway Regulations

- *Bicycle users should travel on the right side of paved paths. Pass on the left and signal before passing.*
- *To accommodate other users, hikers should avoid blocking more than half of the trail at any time.*
- *Please avoid using bicycles on natural surface trails during wet conditions to prevent damage.*
- *Trails are closed from 30 minutes past sunset to 7 a.m.*
- *Wildlife and plants along trails are protected and should not be disturbed. Please leave flowers and plants for others to enjoy.*
- *Motorized vehicles (with the exception of motorized wheelchairs) are prohibited on town trails.*
- *Dogs are welcome, but must be on-leash. For cleaner trails and healthier creeks, pick up after your dogs. Bag waste and place in trash cans.*

Meadowmont, Little Creek

Help make it happen

If you are interested in serving as a volunteer, including membership on a Town advisory board or commission such as the Greenways Commission or the Bicycle and Pedestrian Advisory Board, contact the Town of Chapel Hill Community Participation Coordinator at 919-968-2743.